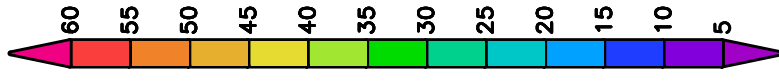
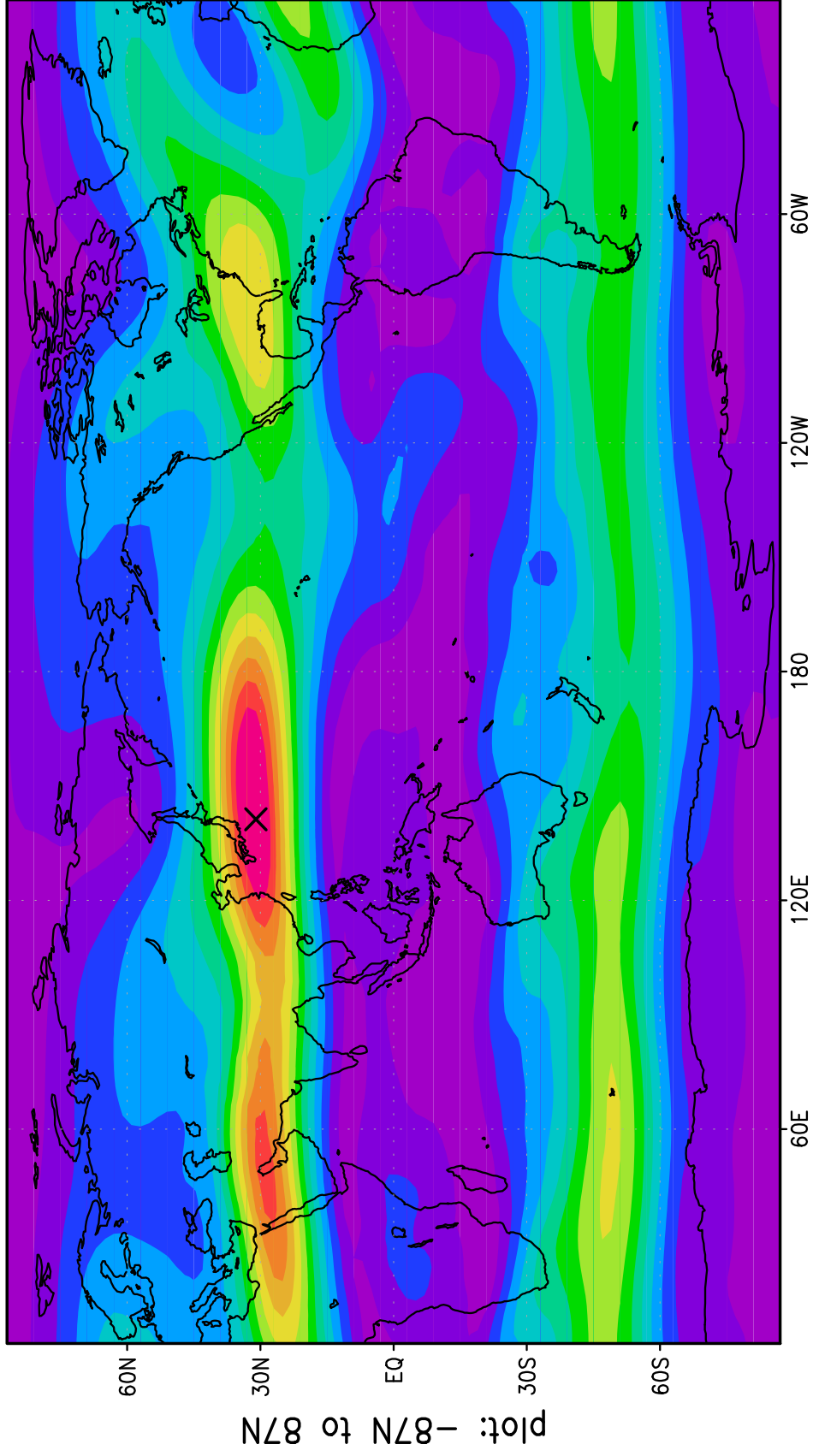


12Z16FEB2000

Wind Magnitude (m/s)

max=69.0582 at:
(x,y,z)=(57,61,10), (lon,lat,lev)=(141.25E,31N,250hPa)

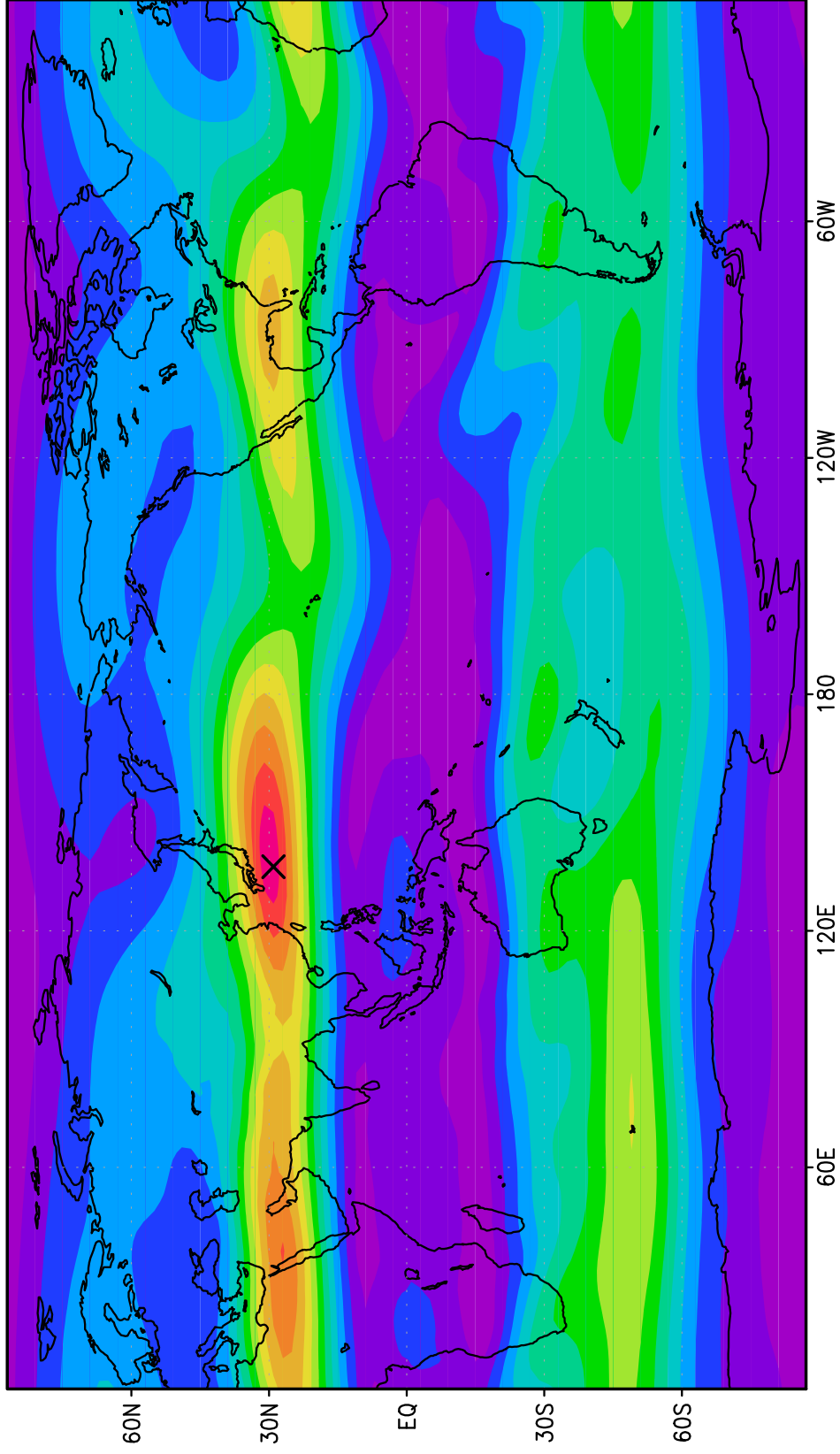


12Z16MAR2000

Wind Magnitude (m/s)

max=62.7965 at:

(x,y,z)=(55,60,11), (lon,lat,lev)=(136.25E,29N,200hPa)



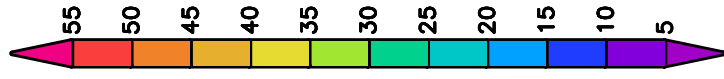
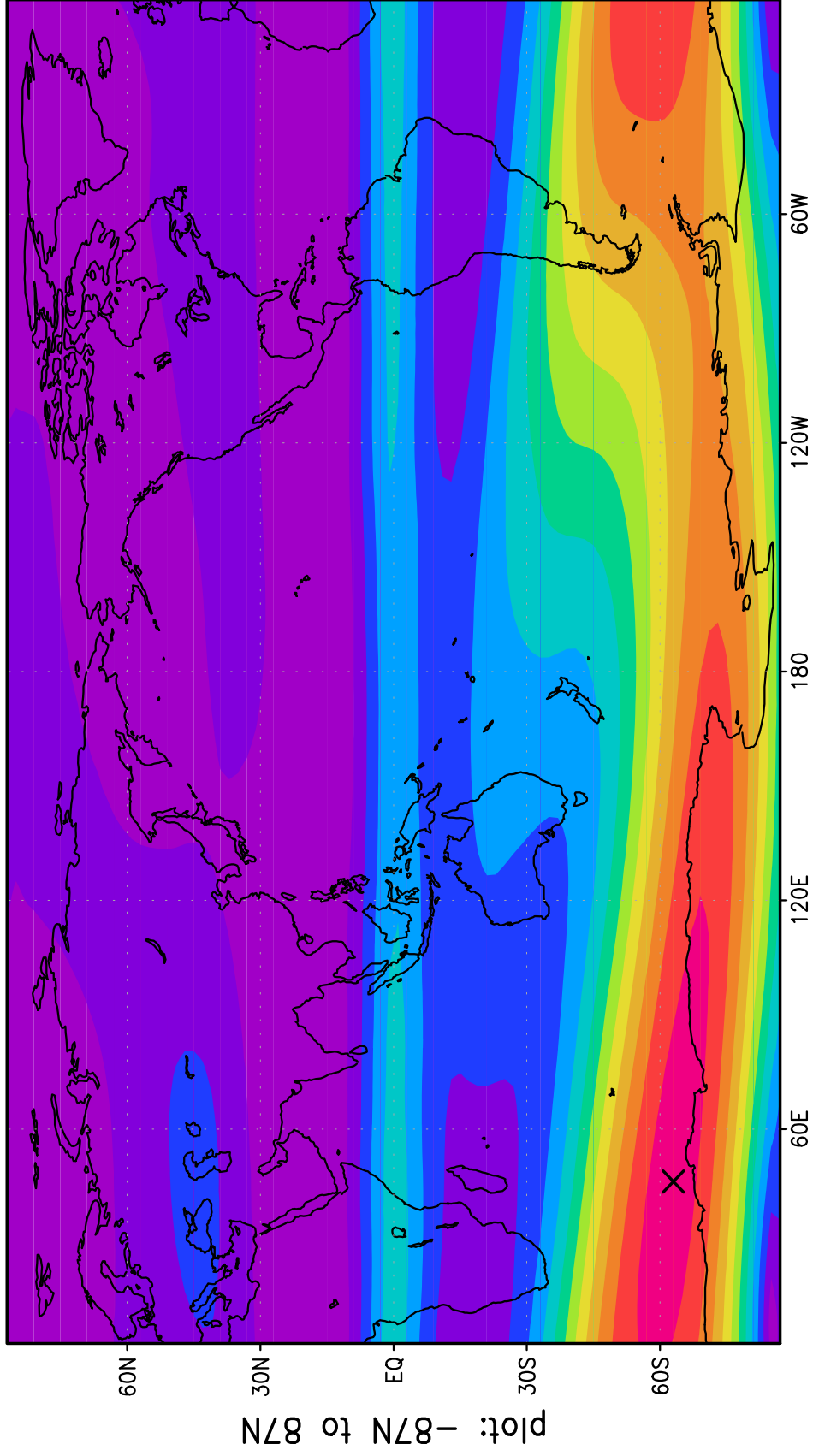
plot: -87N to 87N

plot: 3.75E to 356.25E

12Z16APR2000

Wind Magnitude (m/s)

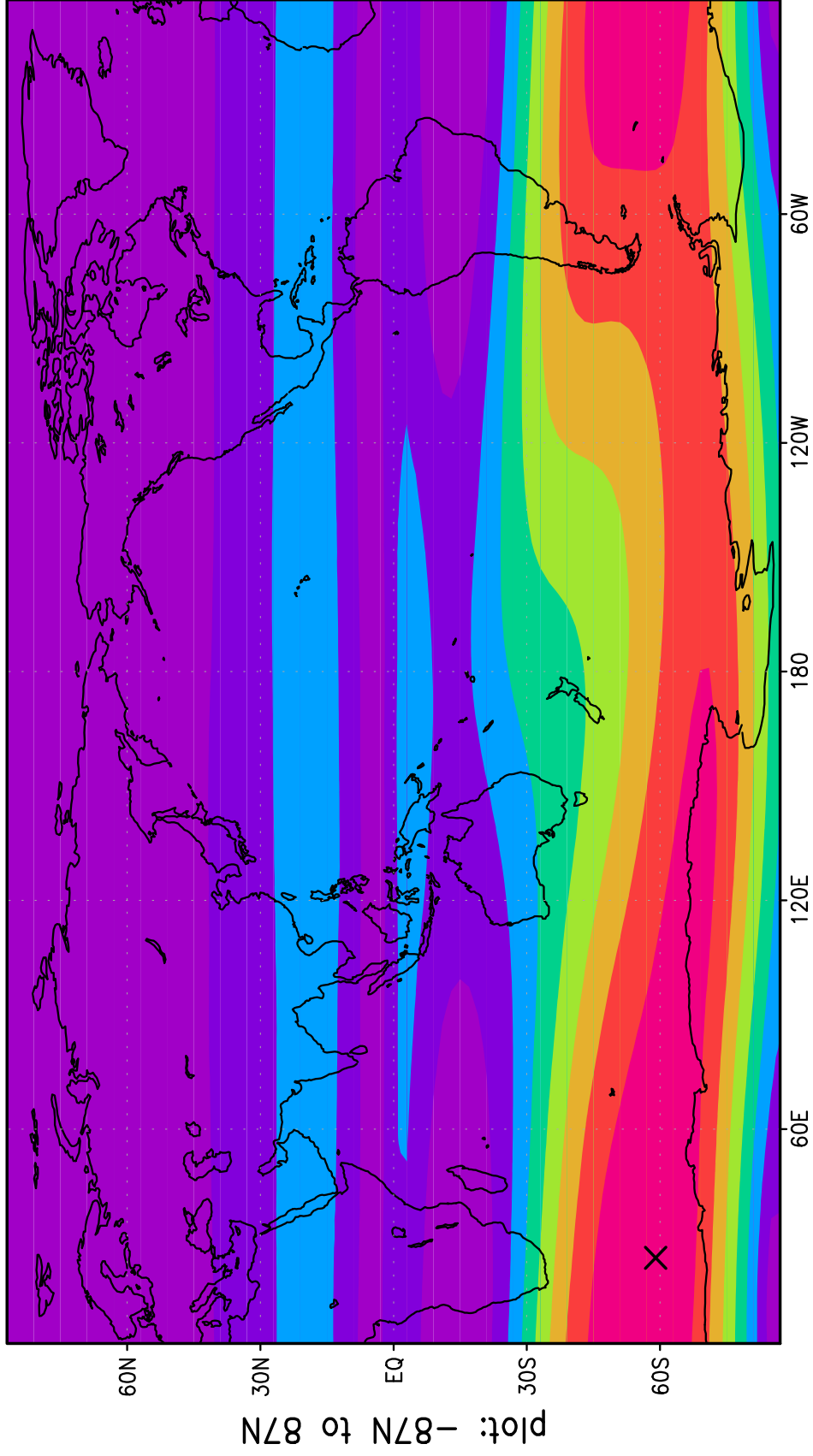
max=57.8685 at:
(x,y,z)=(19,14,22), (lon,lat,lev)=(46.25E,-63N,2hPa)



12Z16MAY2000

Wind Magnitude (m/s)

max=79.1974 at:
(x,y,z)=(11,16,22), (lon,lat,lev)=(26.25E,-59N,2hPa)



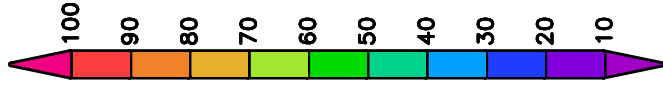
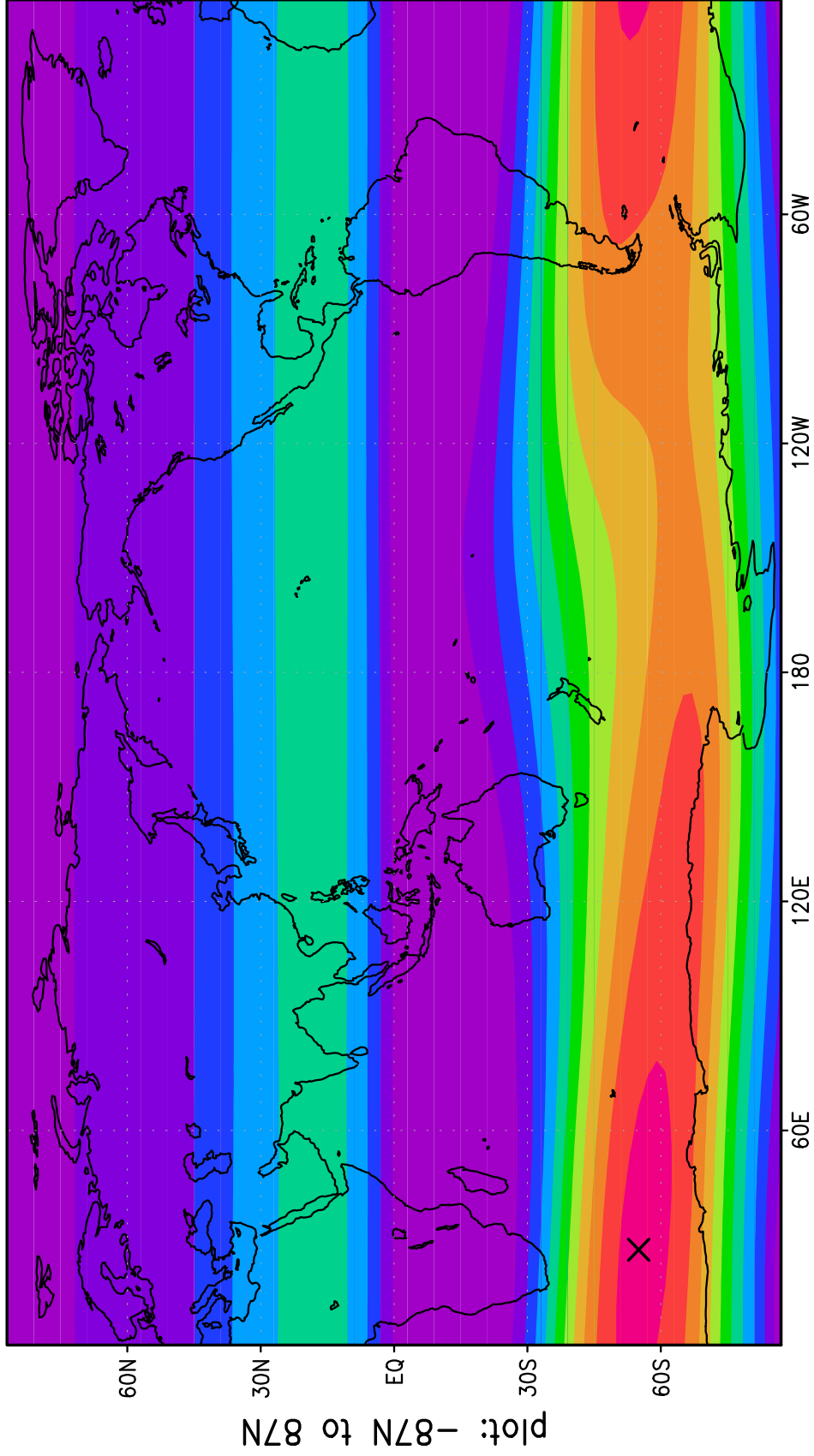
plot: -87N to 87N

plot: 3.75E to 356.25E

12Z16JUN2000

Wind Magnitude (m/s)

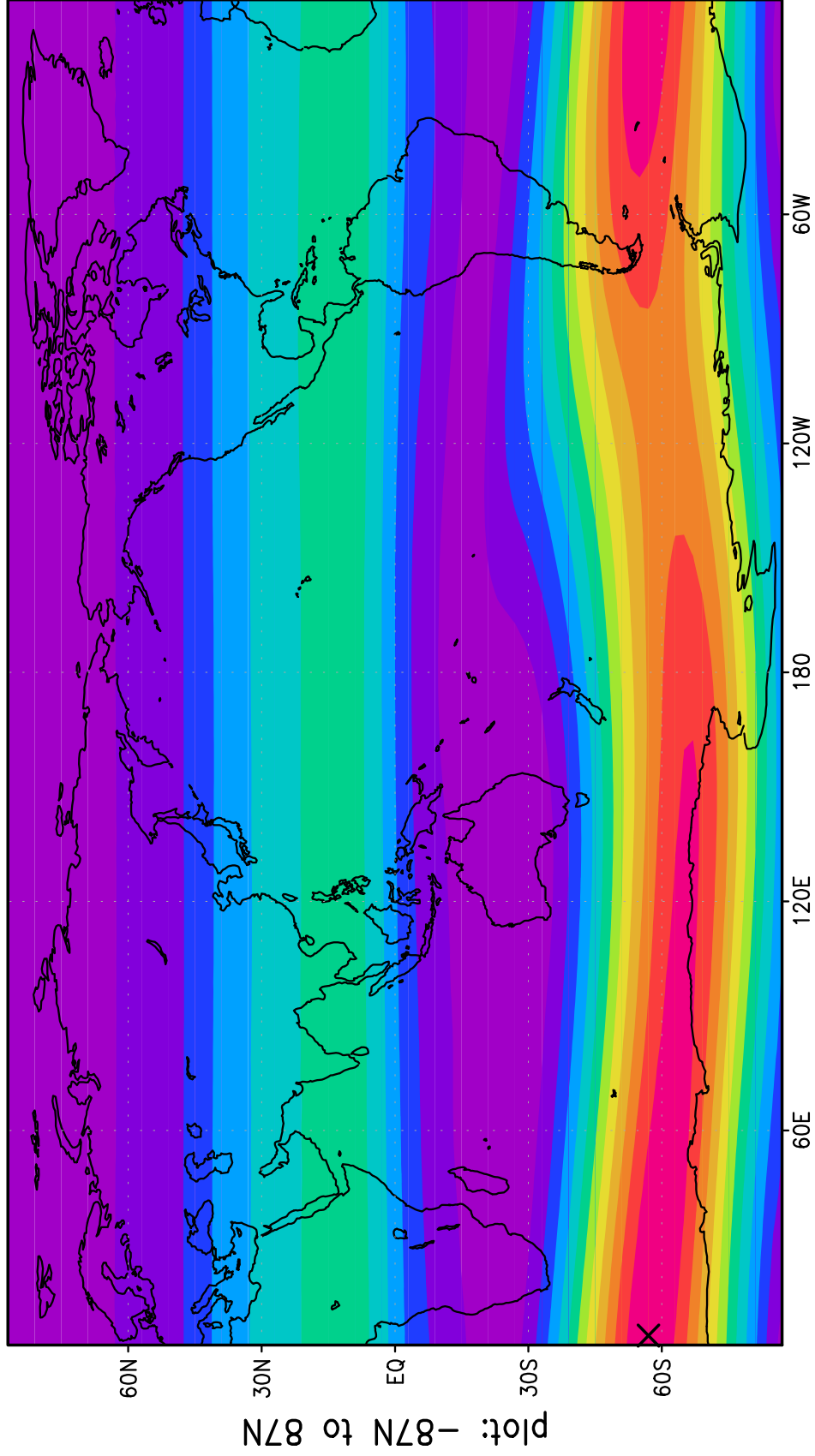
max=103.962 at:
(x,y,z)=(12,18,22), (lon,lat,lev)=(28.75E,-55N,2hPa)



12Z16JUL2000

Wind Magnitude (m/s)

max=118.703 at:
(x,y,z)=(3,17,22), (lon,lat,lev)=(6.25E,-57N,2hPa)



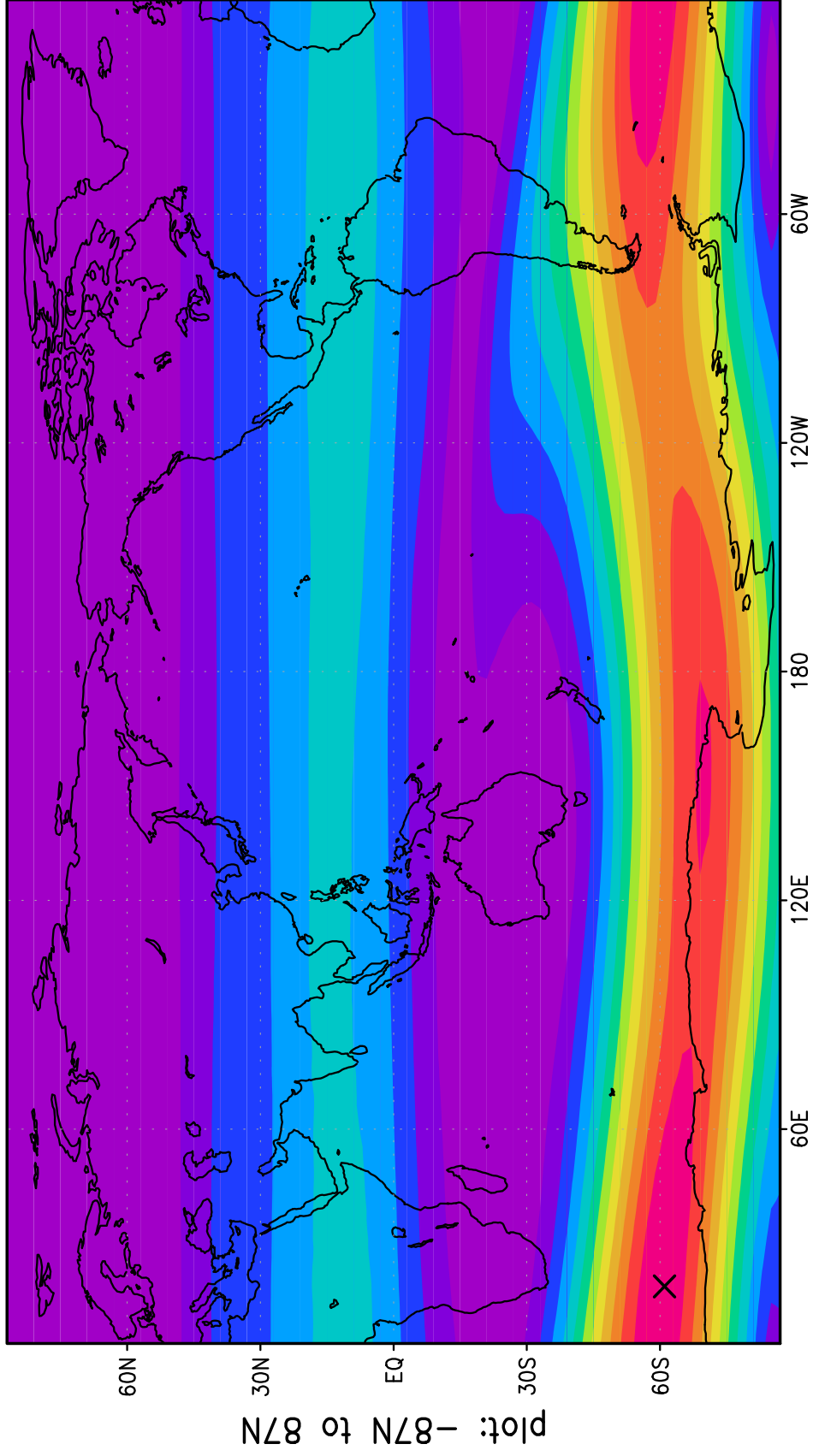
plot: -87N to 87N

plot: 3.75E to 356.25E

12Z16AUG2000

Wind Magnitude (m/s)

max=118.109 at:
(x,y,z)=(8,15,22), (lon,lat,lev)=(18.75E,-61N,2hPa)



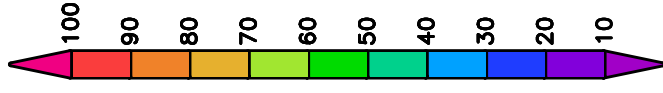
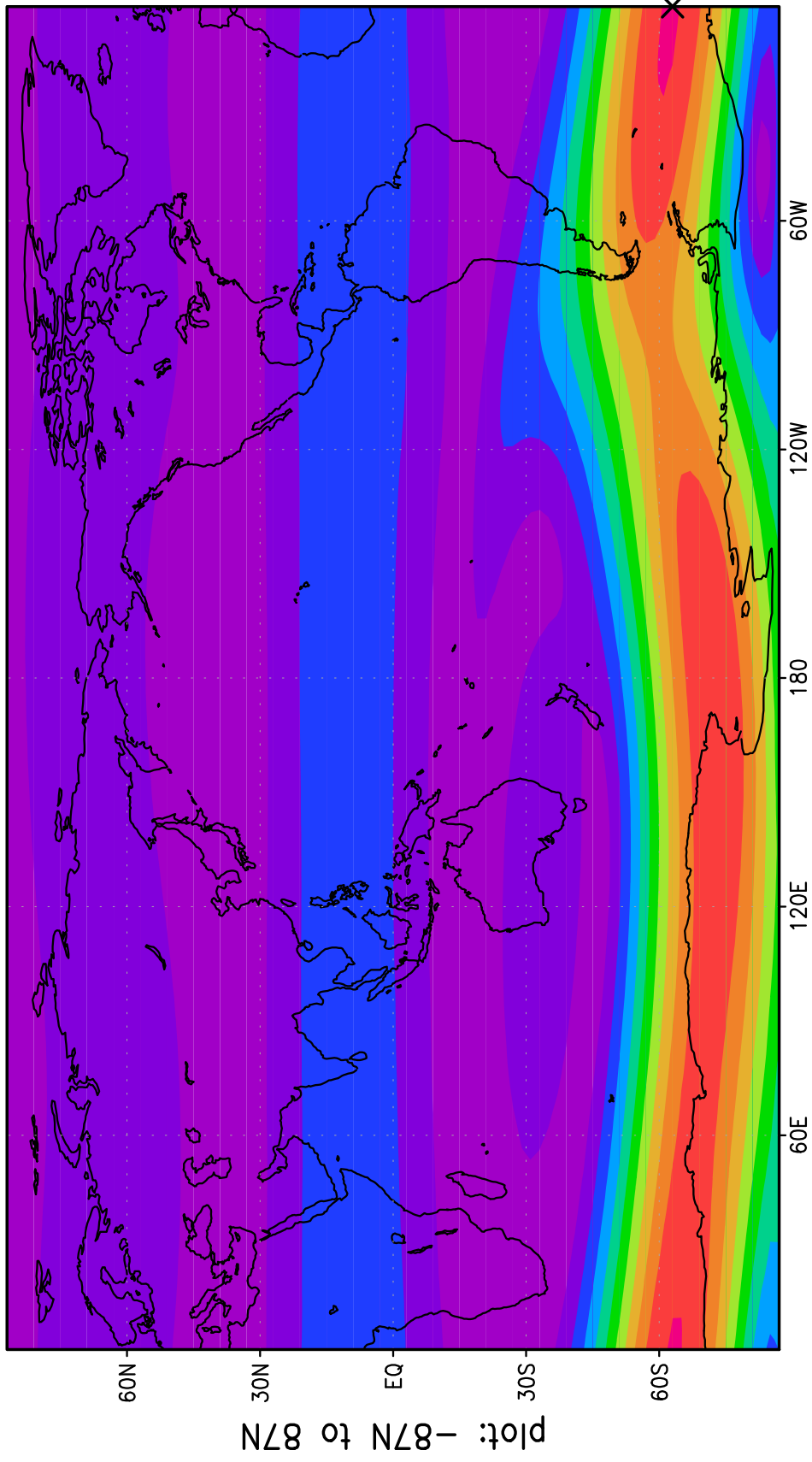
plot: -87N to 87N

plot: 3.75E to 356.25E

12Z16SEP2000

Wind Magnitude (m/s)

max=101.129 at:
(x,y,z)=(143,14,21), (lon,lat,lev)=(356.25E,-63N,3hPa)

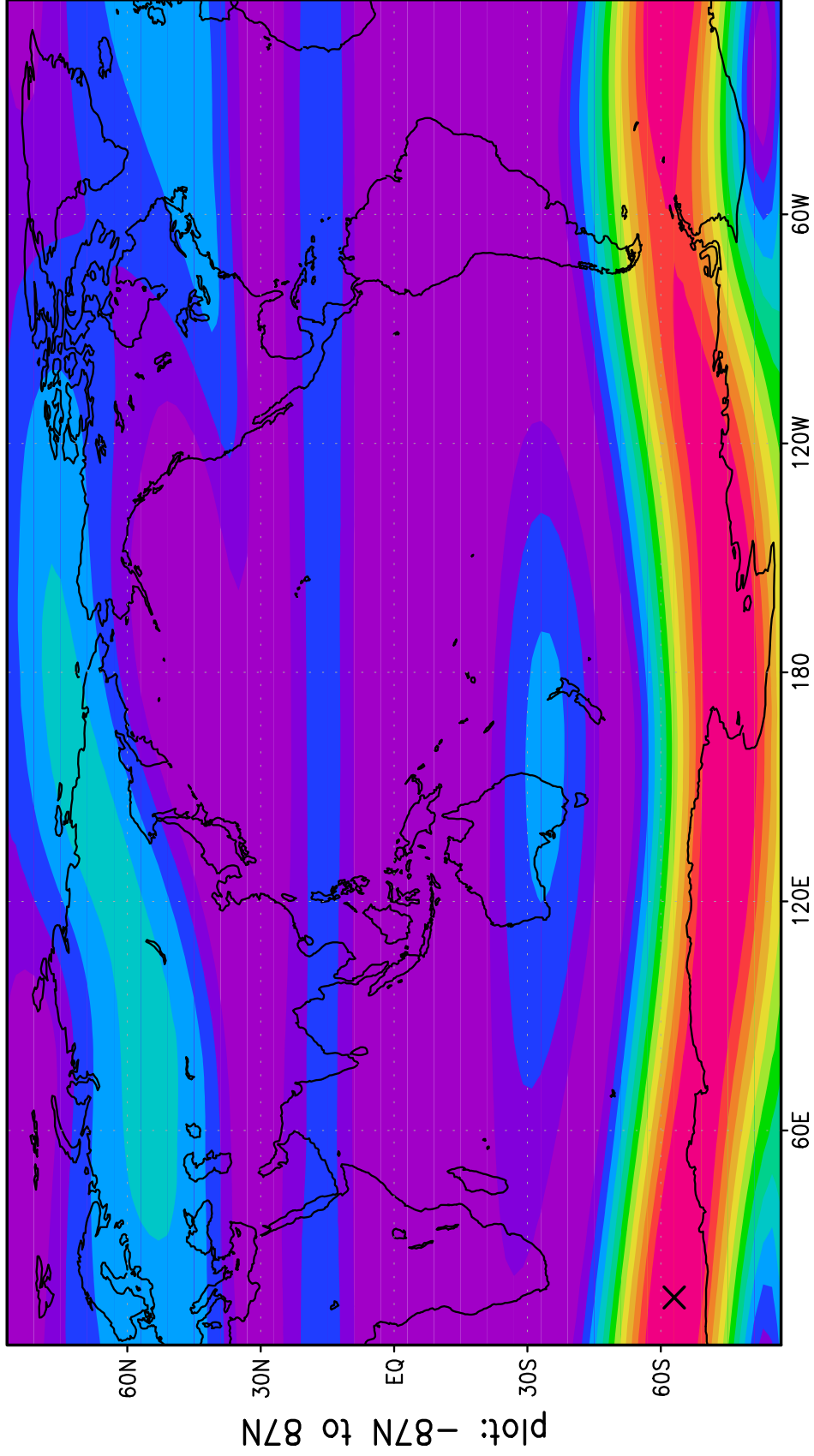


12Z16OCT2000

Wind Magnitude (m/s)

max=74.2183 at:

(x,y,z)=(7,14,18), (lon,lat,lev)=(16.25E,-63N,10hPa)



12Z16NOV2000

Wind Magnitude (m/s)

max=68.7235 at:

(x,y,z)=(141,67,22), (lon,lat,lev)=(351.25E,43N,2hPa)

